

THE SKY, SEA, LAND AND INCHEON BRIDGE

하늘, 바다, 땅 그리고 인천대교

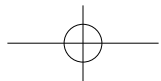
길은 소통이다.

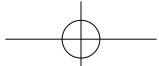
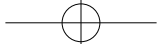
하늘과 바다, 땅을 연결하는 인천대교.

세상과 생명과 미래를 잇는 다리.

52개월의 대장정 끝에 우뚝 솟은 대한민국의 랜드마크.

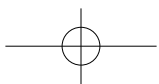
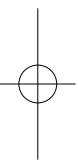
당당한 모습의 인천대교는 동북아의 중심국가로 거듭나는 대한민국의 희망을 상징합니다.

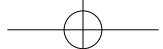






PART 1 | PART 2 | PART 3





인천대교, 하늘로 향한 길이 열리다

The Sky

and Incheon Bridge

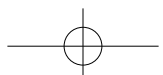
망망한 바다 위에 세워진 63빌딩 높이의 주탑.

매끈하게 뻗은 20km의 바닷길.

허브공항과 경제자유구역을 잇는 희망벨트, 인천대교

대한민국의 새로운 랜드마크가 될 인천대교는

희망의 미래를 안내합니다.

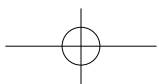




PART 1 | PART 2 | PART 3

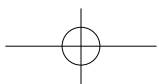


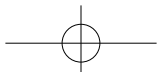
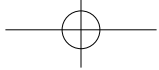
022-097 part 1-하늘+바다+땅.indd 26

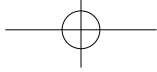




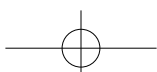
인천대교와 송도국제도시

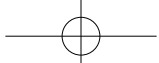







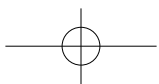
최대 10만 톤급 선박의 통행이 가능하도록 설계된 인천대교

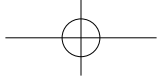




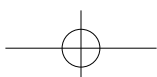


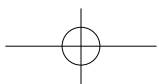
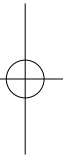
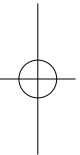
왼쪽 주탑, 가운데 상판, 오른쪽 충돌방지공

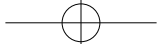




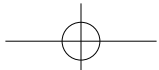
왼쪽 주탑 높이 237m, 오른쪽 주탑과 상판에 연결된 케이블 208개

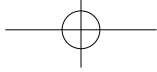




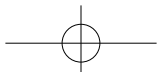




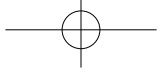
PART 1 | PART 2 | PART 3



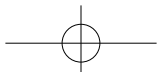


왼쪽 덤플이 설치된 케이블 표면, 오른쪽 대칭을 이룬 케이블 배열

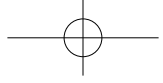




왼쪽 역Y형의 주탑, 오른쪽 해질 무렵의 주탑






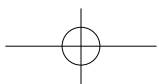




PART 1 | PART 2 | PART 3

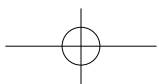


040 THE SKY, SEA, LAND AND INCHEON BRIDGE






송도국제도시를 배경으로 한 인천대교의 위용

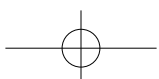


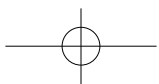



PART 1 | PART 2 | PART 3



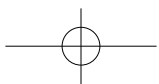
042 THE SKY, SEA, LAND AND INCHEON BRIDGE

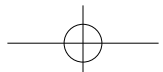
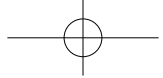


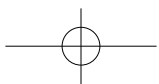


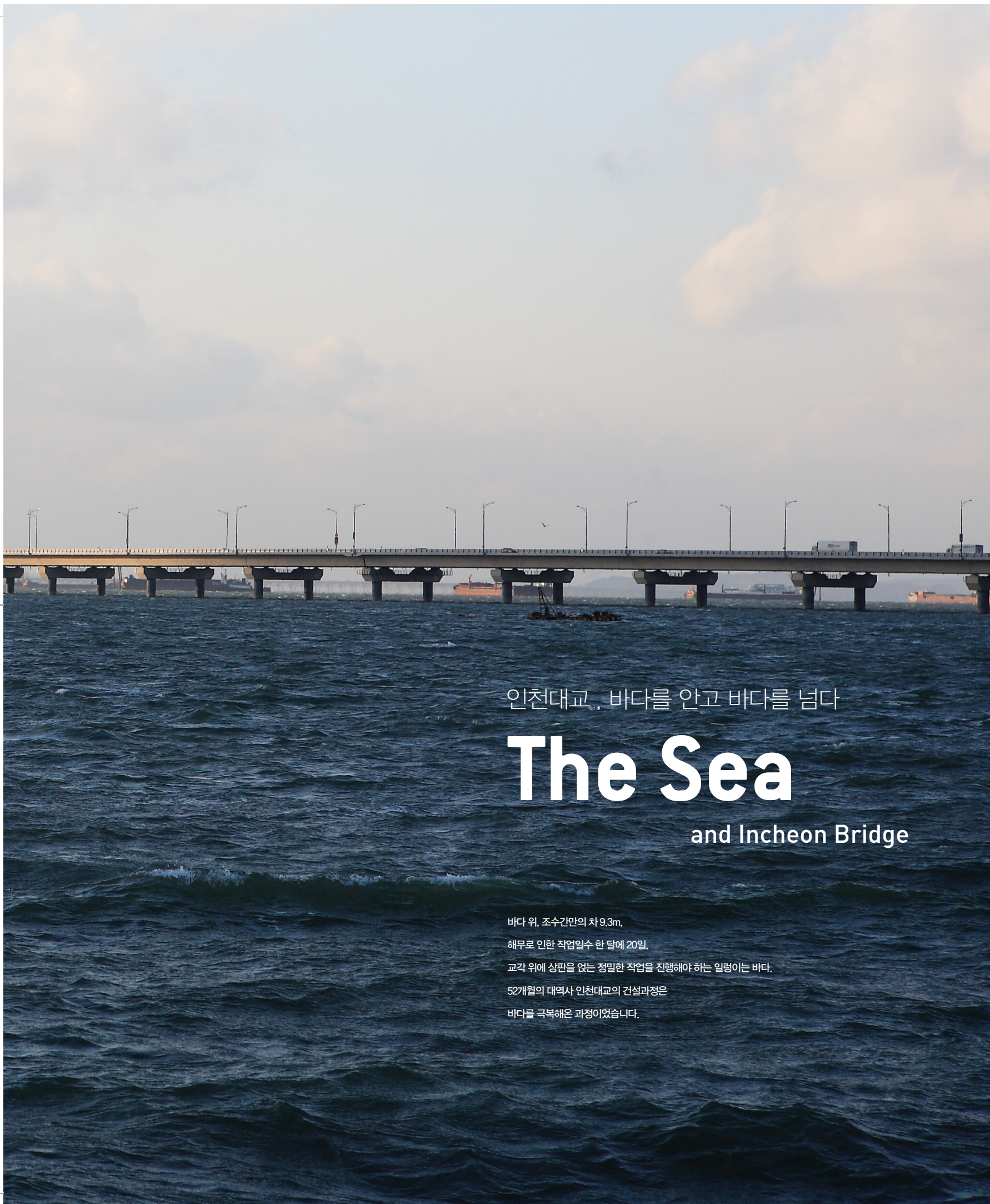
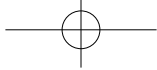


PART 1 | PART 2 | PART 3









인천대교, 바다를 안고 바다를 넘다

The Sea

and Incheon Bridge

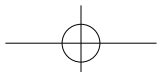
바다 위, 조수간만의 차 9.3m,

해무로 인한 작업일수 한 달에 20일,

교각 위에 상판을 얹는 정밀한 작업을 진행해야 하는 일령이는 바다.


52개월의 대역사 인천대교의 건설과정은

바다를 극복해온 과정이었습니다.

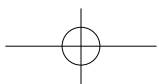


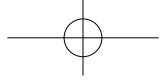


PART 1 | PART 2 | PART 3

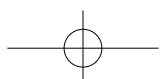


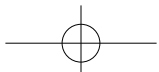
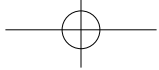
048 THE SKY, SEA, LAND AND INCHEON BRIDGE





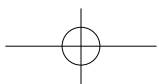
해상에 위치한 고가교(FSLM교)

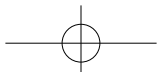

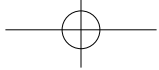






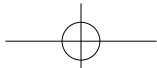
인천 앞바다 위 인천대교

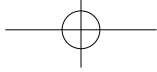




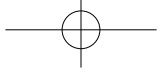


왼쪽 송도국제도시에서 본 인천대교
오른쪽 하늘에서 본 인천대교 전경(영종도→송도 방향)

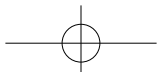
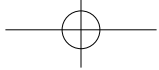





한없이 이어지며 인천 앞바다를 가로지르는 인천대교

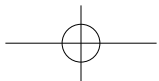


위 고가교(FSLM교), 아래 접속교(PFCM교)



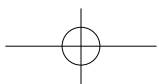


왼쪽 인천대교의 웅장한 위용
오른쪽 선박 충돌방지공





야간 선박 운행을 도와주는 등대

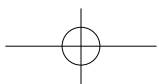


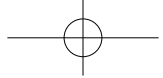


PART 1 | PART 2 | PART 3

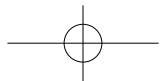


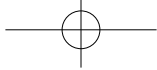
060 ◀ THE SKY, SEA, LAND AND INCHEON BRIDGE





인천항의 주항로에 위치한 인천대교

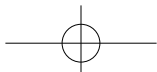





PART 1 | PART 2 | PART 3

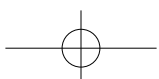


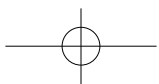

260 ◀ THE SKY, SEA, LAND AND INCHEON BRIDGE

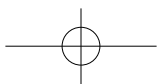



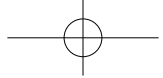


석양의 인천대교

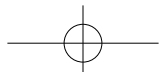


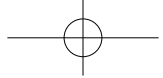






PART 1
PART 2 | PART 3





인천대교, 길이 되고 땅이 되다

The Land

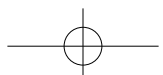
and Incheon Bridge


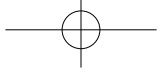
세계와 만나는 바닷길 인천항

세계가 인정한 하늘길 인천하늘국제공항

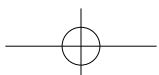
그리고 세계를 움직일 국제자유도시

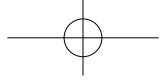
인천대교는 하늘과 바다길을 연결하는 대한민국의 관문입니다.



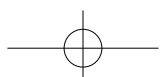


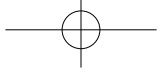
PART 1 | PART 2 | PART 3



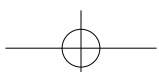


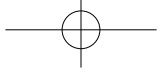
V형주탑



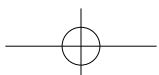


왼쪽 중로 아치교, 오른쪽 스트럿부착 PSC 박스거더교





왼쪽 나비형 강사장교, 오른쪽 엑스트라도즈드교





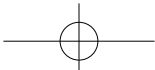
PART 2 | PART 3

PART 1



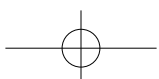
220

THE SKY, SEA, LAND AND INCHEON BRIDGE





중로 아치교의 주경과 야경

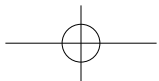



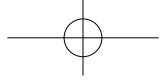


PART 1 | PART 2 | PART 3

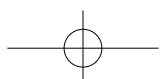


024 THE SKY, SEA, LAND AND INCHEON BRIDGE






중로 아치교와 나비형 강사장교



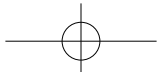


PART 1 | PART 2 | PART 3



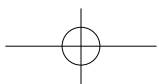
630

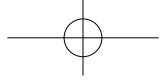
THE SKY, SEA, LAND AND INCHEON BRIDGE





스트럿부착 PSC 박스거더교

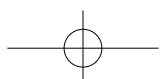


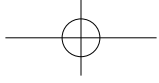


PART 1 | PART 2 | PART 3

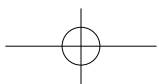


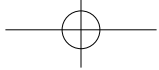
022-097 part 1-하늘+바다+땅.indd 78





스트럿부착 PSC 박스거더교 야경



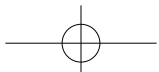


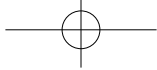
PART 2 | PART 3

PART 1

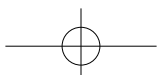


080 THE SKY, SEA, LAND AND INCHEON BRIDGE






나비형 강사장교의 주경과 야경

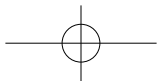




PART 1 | PART 2 | PART 3

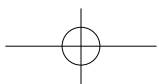


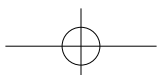
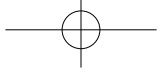
022-097 part 1-하늘+바다+땅.indd 82






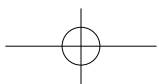
야경이 아름다운 나비형 강사장교

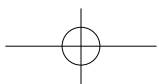


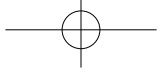




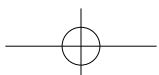
인천으로 가는 아치형 관문

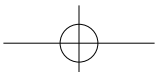
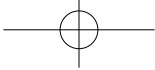






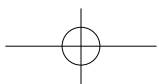
학의 비상하는 모습을 형상화한 엑스트라도즈교의 주탑

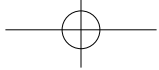







정오의 햇살아래 빛나는 엑스트라도즈도교

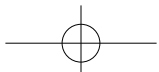





PART 1 | PART 2 | PART 3

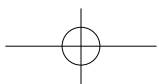


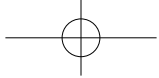
090 THE SKY, SEA, LAND AND INCHEON BRIDGE





인천대교로 들어가는 입구

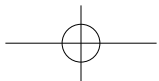




PART 1 | PART 2 | PART 3

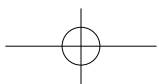


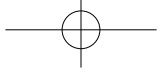
022-097 part 1-하늘+바다+땅.indd 92

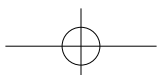
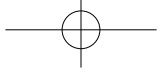




석양에 물든 인천대교









PART 1 | PART 2 | PART 3

